



*At the Court at Buckingham Palace*

THE 2nd DAY OF APRIL 2025

PRESENT,

THE KING'S MOST EXCELLENT MAJESTY  
IN COUNCIL

Representations were duly made to His Majesty in Council by the Secretary of State for Justice that, subject to the exceptions below, burials should be discontinued forthwith in:-

- 1) St James' Churchyard, Church Hill, West End, Southampton, Hampshire (as shown hatched on the plan annexed hereto);
- 2) St John the Evangelist Churchyard, Tatworth, Somerset (as shown hatched on the plan annexed hereto);
- 3) St Cuthbert's Churchyard, Beltingham, Northumberland (as shown hatched on the plan annexed hereto);
- 4) St Michael the Archangel Churchyard, Emley, Huddersfield, West Yorkshire (as shown hatched on the plan annexed hereto);
- 5) St Leonard's Churchyard, Southoe, St Neots, Cambridgeshire (as shown hatched on the plan annexed hereto);
- 6) St Mary's Church Old Churchyard, Sturmer, Essex (as shown hatched on the plan annexed hereto);
- 7) Holy Trinity Church Churchyard, West End, Surrey (as shown hatched on the plan annexed hereto).

In pursuance of the Order in Council made on 5th February 2025 these representations have been published and taken into consideration by a Committee of the Privy Council.

Accordingly, His Majesty, in exercise of the powers conferred on Him by section 1 of the Burial Act 1853, is pleased, by and with the advice of His Privy Council, to order that burials shall be discontinued forthwith in the places listed above, subject to the following exceptions:-

- (a) in the place numbered 7 above, in any vault or walled grave in the churchyard, burial may be allowed but every coffin in such vault or grave must be separately enclosed by stonework or brick work properly cemented;
- (b) in the place numbered 7 above, in any existing earthen grave in the churchyard, the burial may be allowed of the body of any member of the family of the person or persons previously buried in that grave, but no part of the coffin containing the body shall be less than one metre below the level of the surface of the ground adjoining the grave; and
- (c) in the places numbered 6 and 7 above, in any grave space in which no interment has previously taken place, the burial may be allowed of any person for whom, or any member of the family for which that grave space has been reserved and appropriated, with the exclusive right of burial there, but no part of the coffin containing the body shall be less than one metre below the level of the surface of the ground adjoining the grave.

*Richard Tilbrook, CVO*

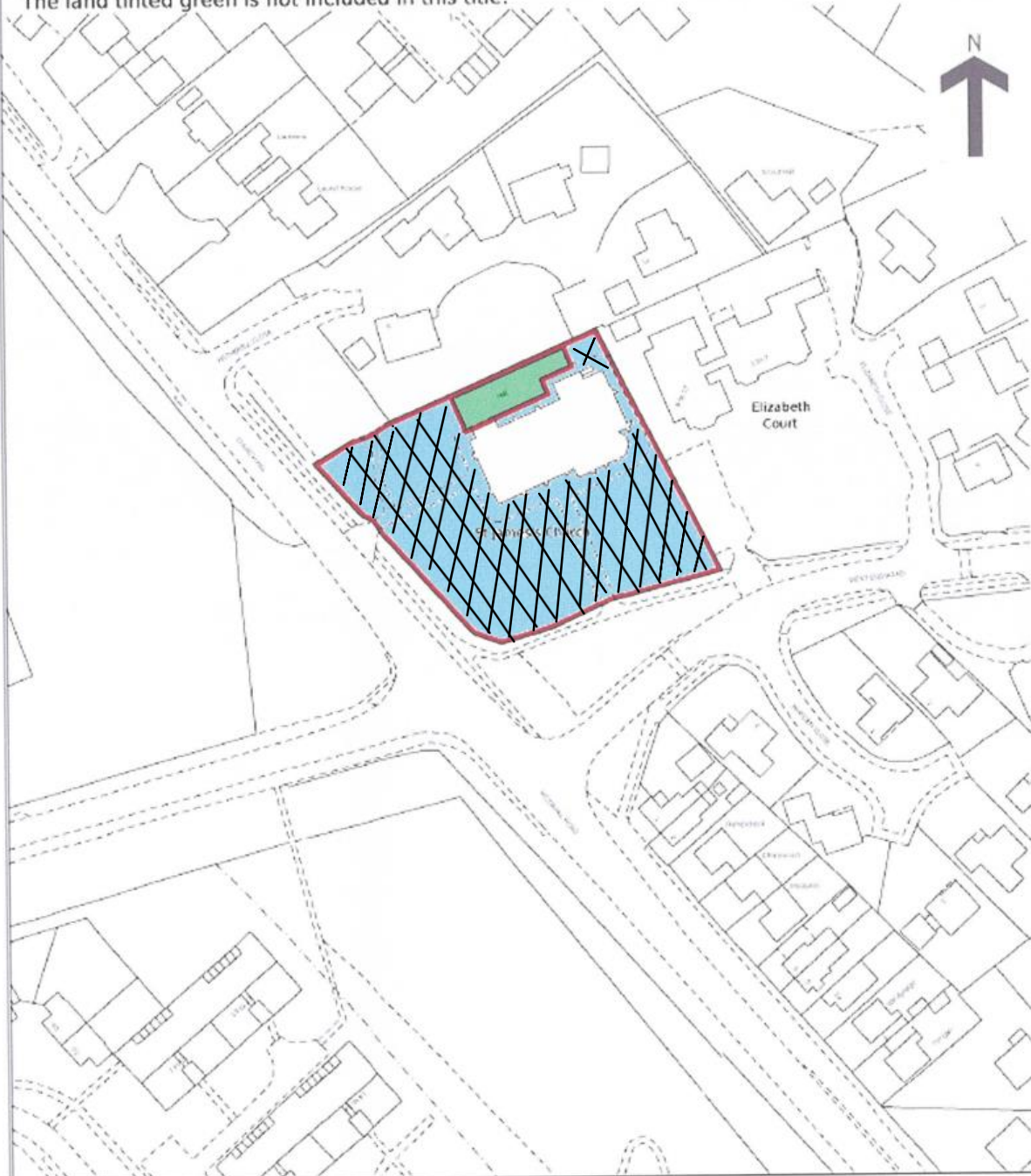
HM Land Registry  
Current title plan

Title number **HP746444**  
Ordnance Survey map reference **SU4614SE**  
Scale **1:1250**  
Administrative area **Hampshire : Eastleigh**



St James' Church, West End, Southampton, SO30 3AT

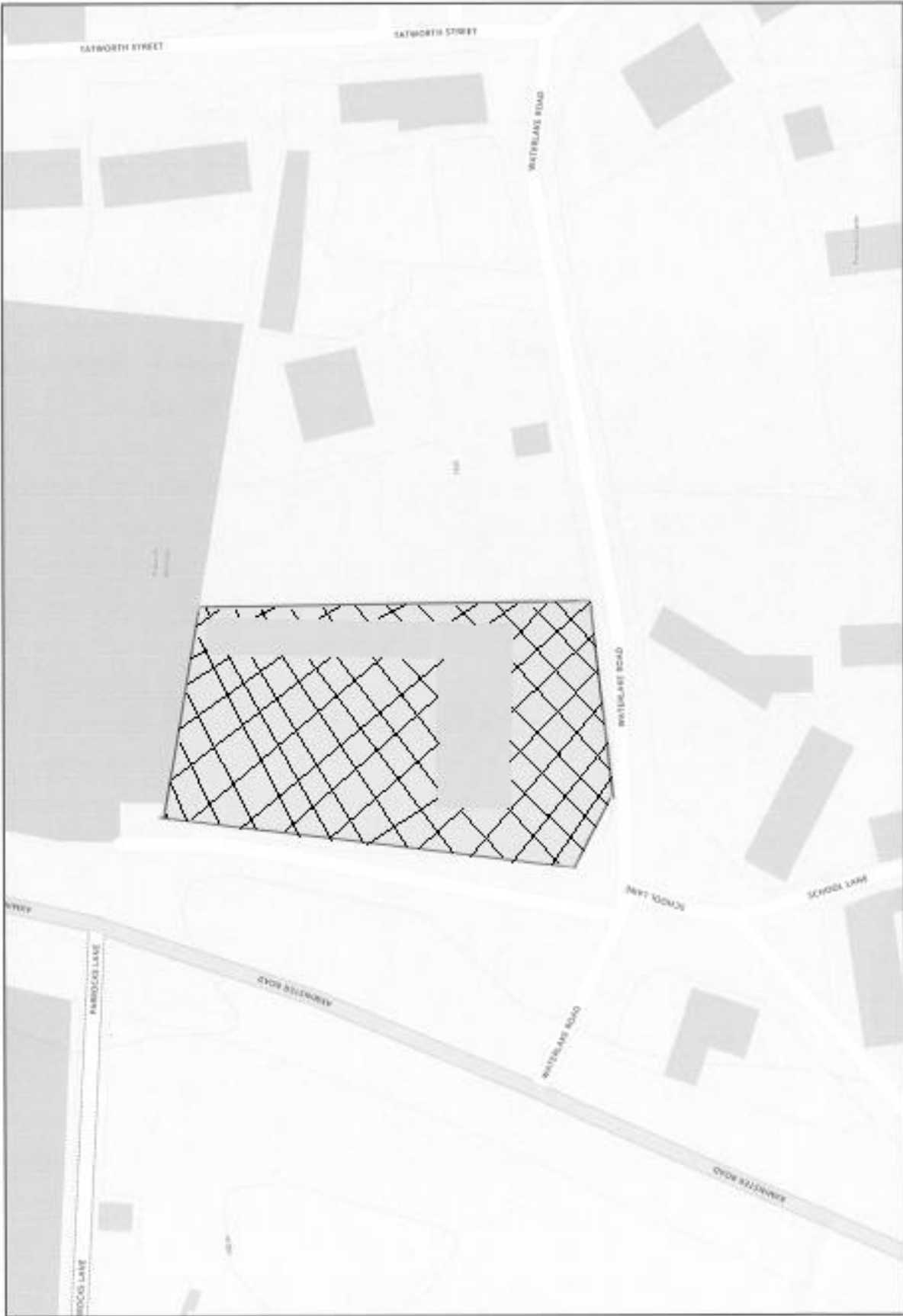
© Crown Copyright. Produced by HM Land Registry. Reproduction in whole or in part is prohibited without the prior written permission of Ordnance Survey. Licence Number 100026316  
The land tinted green is not included in this title.



Area coloured blue on the plan indicates the area to be closed. The green area is the church hall, the white area is the church building

CC/AUG24/022 St John the Evangelist churchyard map

ST JOHN'S TATWORTH CHURCHYARD AREA TO BE CLOSED



St Cuthberts Church, Beltingham, Northumberland.





MAP

CC/OCT24/027 Saint Michael the Archangel Denby Dale, Emley, Huddersfield, Leeds



# St Leonard's Church, Southoe

CC-JUNE24-014





ST MARY'S CHURCH, CHURCH WALK, STURMER, ESSEX, CB9 7XD

Supplied by: [www.ukmapcentre.com](http://www.ukmapcentre.com)

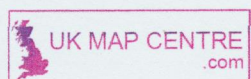
Serial No: 268224

Centre Coordinates: 569034, 243911

Production Date: 22/07/2023 16:15:14



© Crown copyright and database rights 2023 Ordnance Survey 100046957.  
The representation of road, track or path is no evidence of a boundary or right of way. The representation of features as lines is no evidence of a property boundary.



0m      1cm = 12.5m      62.5m  
Scale 1:1250





**CC/DEC24/032 Holy Trinity Churchyard Map**

