



At the Court at Buckingham Palace

THE 5th DAY OF FEBRUARY 2025

PRESENT,

THE KING'S MOST EXCELLENT MAJESTY
IN COUNCIL

The Secretary of State for Justice, after giving ten days' notice of her intention to do so, has, under the Burial Act 1853 as amended, made representations to His Majesty in Council that, subject to the exceptions below, burials should be discontinued in:-

- 1) St James' Churchyard, Church Hill, West End, Southampton, Hampshire (as shown hatched on the plan annexed hereto);
- 2) St John the Evangelist Churchyard, Tatworth, Somerset (as shown hatched on the plan annexed hereto);
- 3) St Cuthbert's Churchyard, Beltingham, Northumberland (as shown hatched on the plan annexed hereto);
- 4) St Michael the Archangel Churchyard, Emley, Huddersfield, West Yorkshire (as shown hatched on the plan annexed hereto);
- 5) St Leonard's Churchyard, Southoe, St Neots, Cambridgeshire (as shown hatched on the plan annexed hereto);
- 6) St Margaret's Church Old Churchyard, Fleggburgh, Norfolk (as shown hatched on the plan annexed hereto);
- 7) St Mary's Church Old Churchyard, Sturmer, Essex (as shown hatched on the plan annexed hereto);
- 8) Holy Trinity Church Churchyard, West End, Surrey (as shown hatched on the plan annexed hereto).

The exceptions are that:-

- (a) in the places numbered 6 and 8 above, in any vault or walled grave in the churchyard, burial may be allowed but every coffin in such vault or grave must be separately enclosed by stonework or brick work properly cemented;
- (b) in the place numbered 8 above, in any existing earthen grave in the churchyard, the burial may be allowed of the body of any member of the family of the person or persons previously buried in that grave, but no part of the coffin containing the body shall be less than one metre below the level of the surface of the ground adjoining the grave; and
- (c) in the places numbered 6, 7 and 8 above, in any grave space in which no interment has previously taken place, the burial may be allowed of any person for whom, or any member of the family for which that grave space has been reserved and appropriated, with the exclusive right of burial there, but no part of the coffin containing the body shall be less than one metre below the level of the surface of the ground adjoining the grave.

His Majesty in Council is pleased to give Notice of these representations and to order that they be taken into consideration by a Committee of the Privy Council on 19th March 2025.

And His Majesty is further pleased to direct that this Order should be published in the London Gazette, and that copies of it should be fixed on the doors of the Churches or Chapels of the above mentioned places, or displayed conspicuously inside them, for one month before 19th March 2025.

Richard Tilbrook, CVO

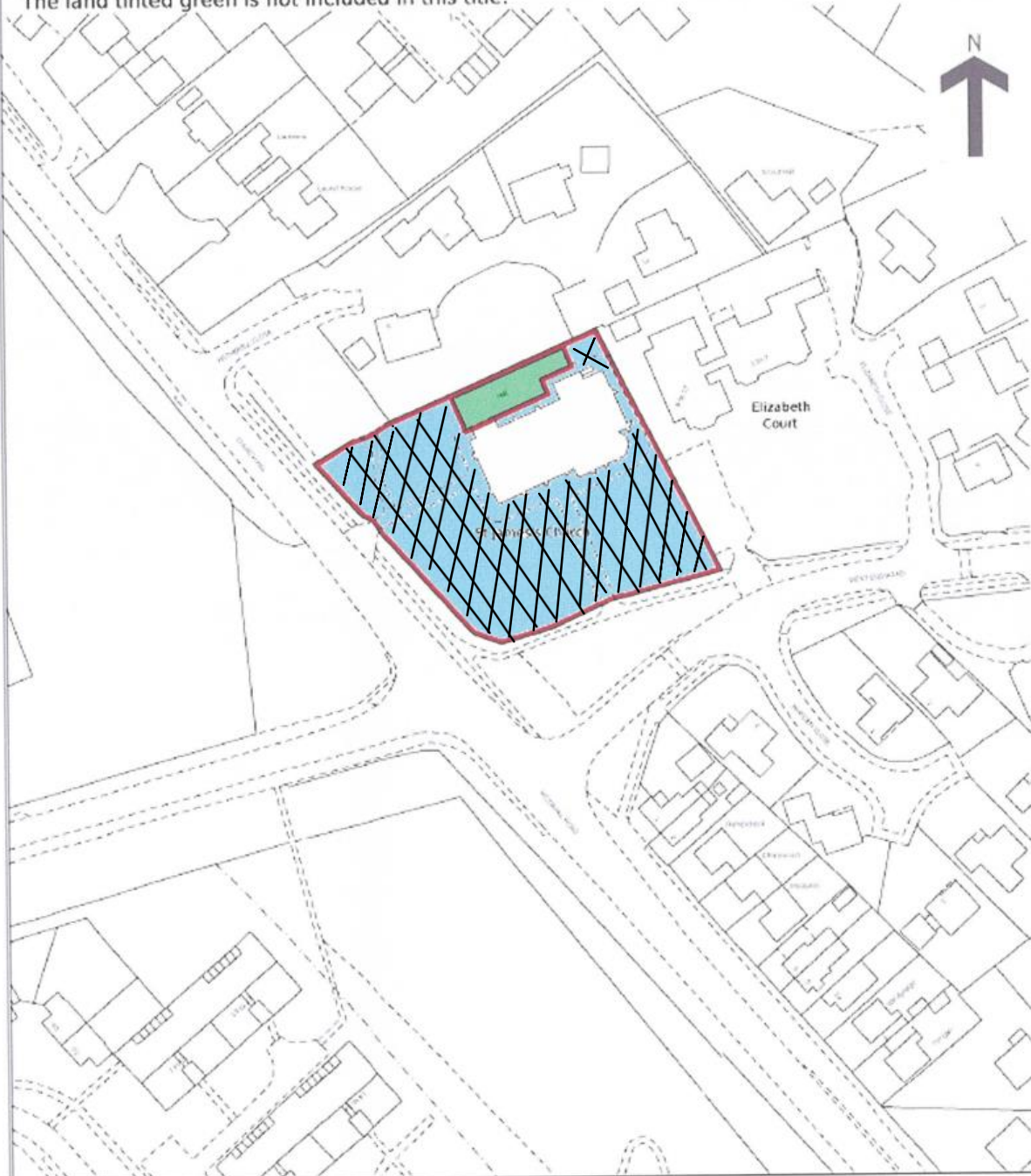
HM Land Registry
Current title plan

Title number **HP746444**
Ordnance Survey map reference **SU4614SE**
Scale **1:1250**
Administrative area **Hampshire : Eastleigh**



St James' Church, West End, Southampton, SO30 3AT

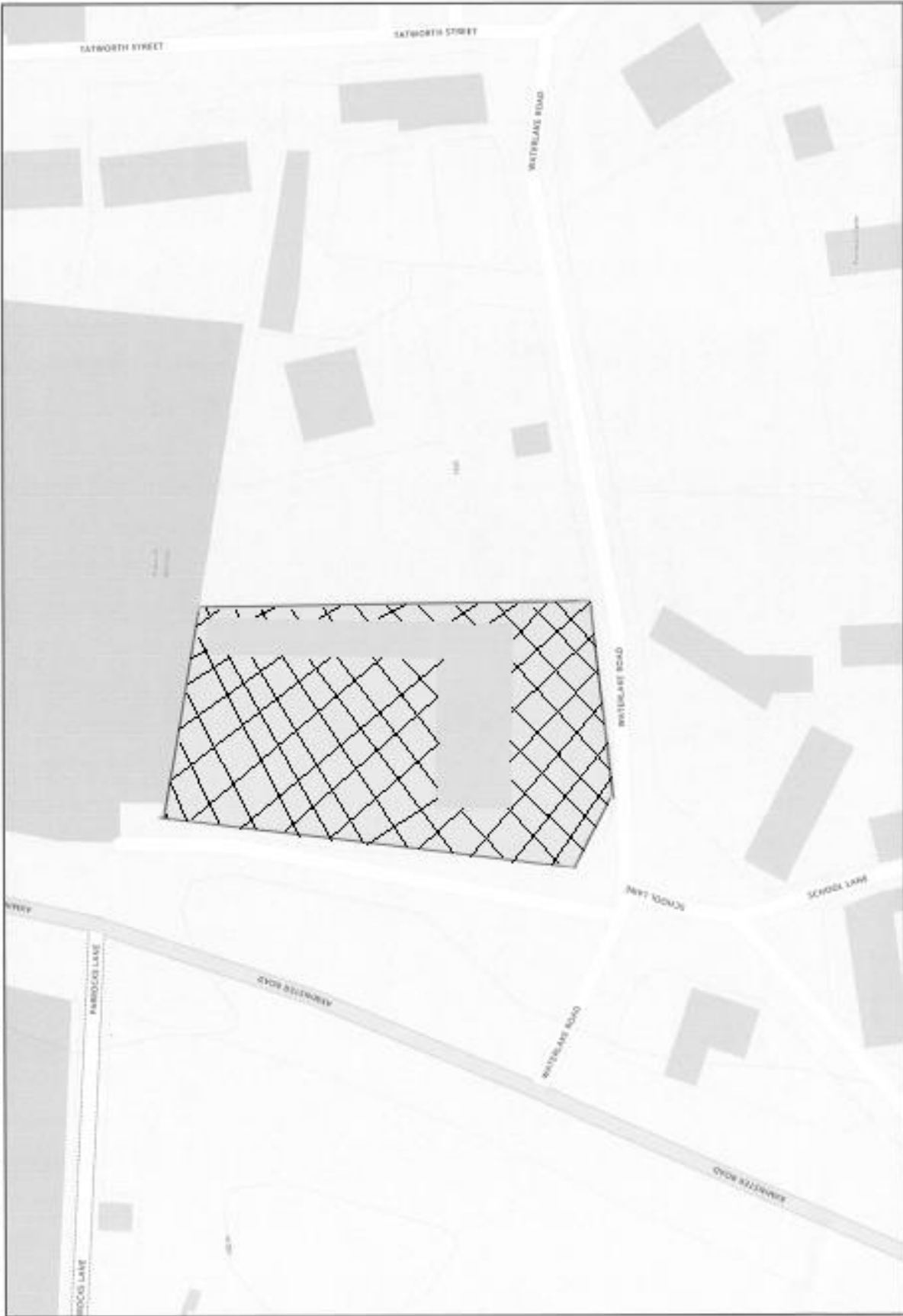
© Crown Copyright. Produced by HM Land Registry. Reproduction in whole or in part is prohibited without the prior written permission of Ordnance Survey. Licence Number 100026316
The land tinted green is not included in this title.



Area coloured blue on the plan indicates the area to be closed. The green area is the church hall, the white area is the church building

CC/AUG24/022 St John the Evangelist churchyard map

ST JOHN'S TATWORTH CHURCHYARD AREA TO BE CLOSED



St Cuthberts Church, Beltingham, Northumberland.



MAP

CC/OCT24/027 Saint Michael the Archangel Denby Dale, Emley, Huddersfield, Leeds



St Leonard's Church, Southoe

CC-JUNE24-014



ST MARY'S CHURCH, CHURCH WALK, STURMER, ESSEX, CB9 7XD

Supplied by: www.ukmapcentre.com

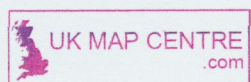
Serial No: 268224

Centre Coordinates: 569034, 243911

Production Date: 22/07/2023 16:15:14



© Crown copyright and database rights 2023 Ordnance Survey 100046957.
The representation of road, track or path is no evidence of a boundary or right of way. The representation of features as lines is no evidence of a property boundary.



0m 1cm = 12.5m 62.5m
Scale 1:1250



CC/DEC24/032 Holy Trinity Churchyard Map

