



At the Court at Buckingham Palace

THE 27th DAY OF JUNE 2018

PRESENT,

THE QUEEN'S MOST EXCELLENT MAJESTY
IN COUNCIL

The Secretary of State for Justice, after giving ten days' notice of his intention to do so, has, under the Burial Act 1853 as amended, made representation to Her Majesty in Council that, subject to the exceptions below, burials should be discontinued in St Mary Magdalene Churchyard, Church Lane, Shearsby, Lutterworth, Leicestershire.

The exceptions are that:-

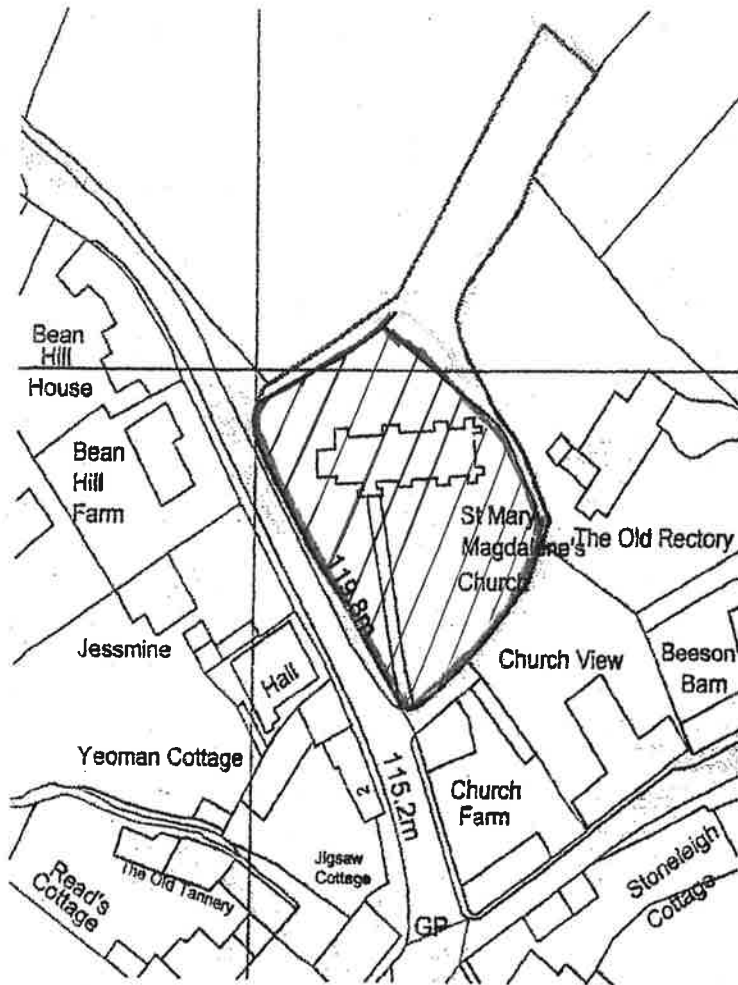
- (a) in any vault or walled grave in the churchyard, burial may be allowed but every coffin in such vault or grave must be separately enclosed by stonework or brick work properly cemented;
- (b) in any existing earthen grave in the churchyard, the burial may be allowed of the body of any member of the family of the person or persons previously buried in that grave, but no part of the coffin containing the body shall be less than one metre below the level of the surface of the ground adjoining the grave; and
- (c) in any grave space in which no interment has previously taken place, the burial may be allowed of any person for whom, or any member of the family for which that grave space has been reserved and appropriated, with the exclusive right of burial there, but no part of the coffin containing the body shall be less than one metre below the level of the surface of the ground adjoining the grave.


Her Majesty in Council is pleased to give Notice of this representation and to order that they be taken into consideration by a Committee of the Privy Council on 8th August 2018.

And Her Majesty is further pleased to direct that this Order should be published in the London Gazette, and that copies of it should be fixed on the door of the Church or Chapel of the above mentioned place, or displayed conspicuously inside them, for one month before 8th August 2018.

Richard Tilbrook

St Mary Magdalene Churchyard
Church Lane, Shearsby, Lutterworth



Area to be closed 



At the Court at Buckingham Palace

THE 27th DAY OF JUNE 2018

PRESENT,

THE QUEEN'S MOST EXCELLENT MAJESTY
IN COUNCIL

Representations were duly made to Her Majesty in Council by the Secretary of State for Justice that, subject to the exceptions below, burials should be discontinued forthwith in:-

- 1) St. Andrew's Churchyard, Haconby, Lincolnshire (as shown hatched on the plan annexed hereto);
- 2) All Hallows Churchyard, Tillington, West Sussex (as shown hatched on the plan annexed hereto);
- 3) St Kenelm's Churchyard, Sapperton, Cirencester, Gloucestershire (as shown hatched on the plan annexed hereto).

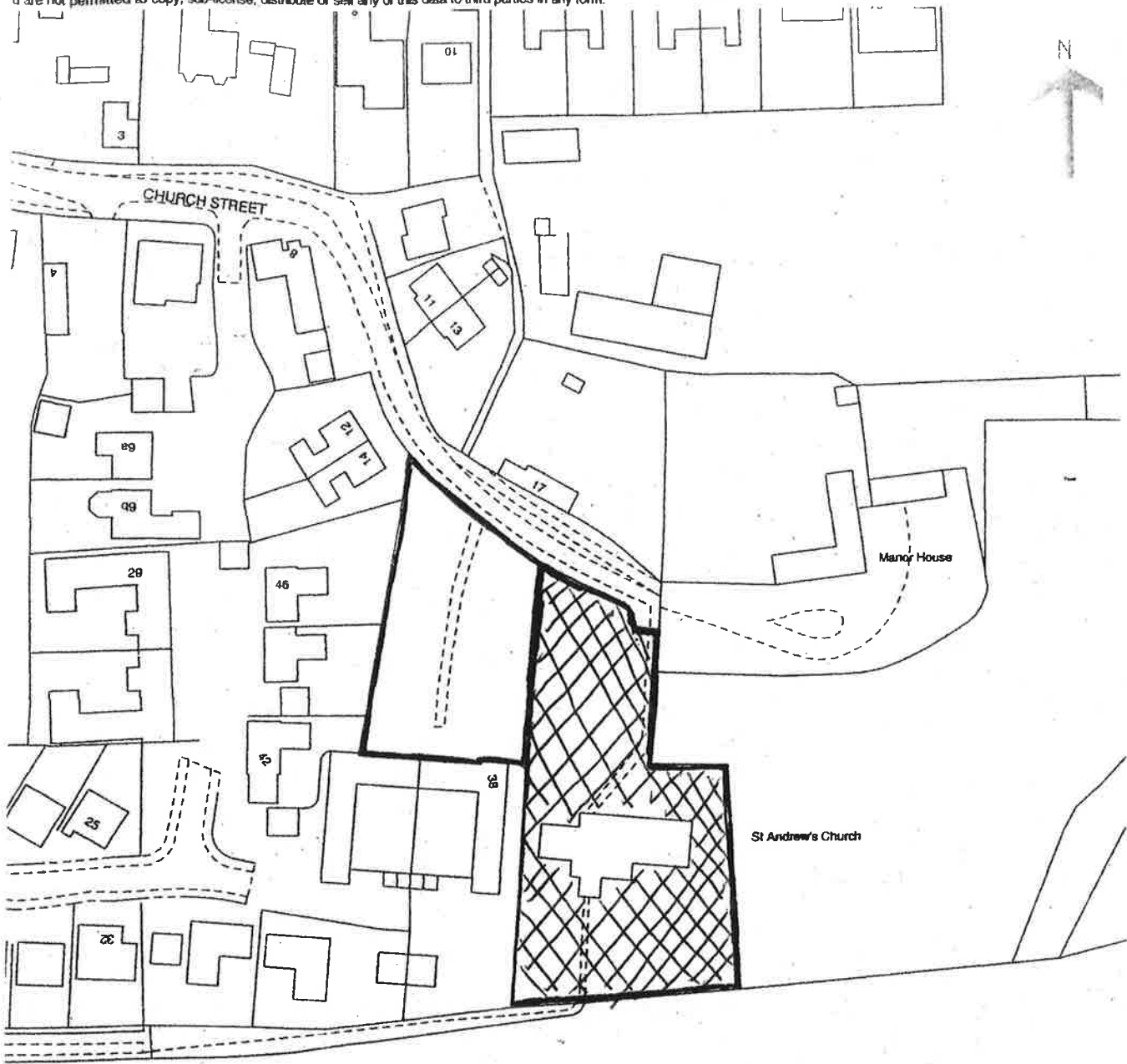
In pursuance of the Order in Council made on 24th April 2018 these representations have been published and taken into consideration by a Committee of the Privy Council.

Accordingly, Her Majesty, in exercise of the powers conferred on Her by section 1 of the Burial Act 1853, is pleased, by and with the advice of Her Privy Council, to order that burials shall be discontinued forthwith in the places listed above, subject to the following exceptions:-

- (a) in the places numbered 1 and 2 above, in any vault or walled grave in the churchyard, burial may be allowed but every coffin in such vault or grave must be separately enclosed by stonework or brick work properly cemented;
- (b) in the places numbered 1 and 2 above, in any existing earthen grave in the churchyard, the burial may be allowed of the body of any member of the family of the person or persons previously buried in that grave, but no part of the coffin containing the body shall be less than one metre below the level of the surface of the ground adjoining the grave; and

- (c) in the places numbered 1 and 2 above, in any grave space in which no interment has previously taken place, the burial may be allowed of any person for whom, or any member of the family for which that grave space has been reserved and appropriated, with the exclusive right of burial there, but no part of the coffin containing the body shall be less than one metre below the level of the surface of the ground adjoining the grave.

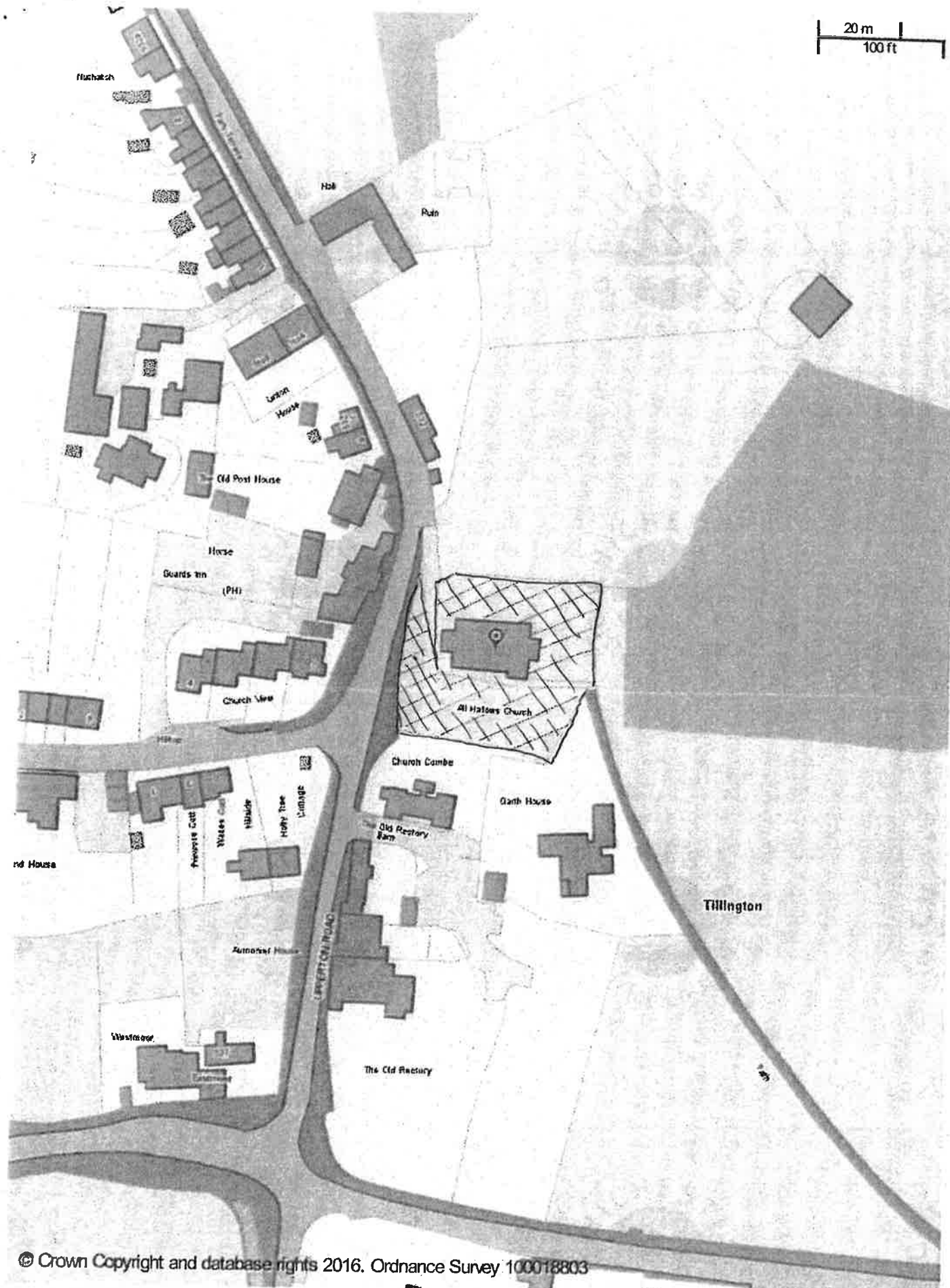
Richard Tilbrook



The crosshatched area around the church is to be closed.

The area not crosshatched is to remain open.


20 m
100 ft



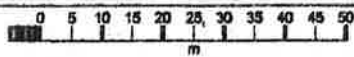
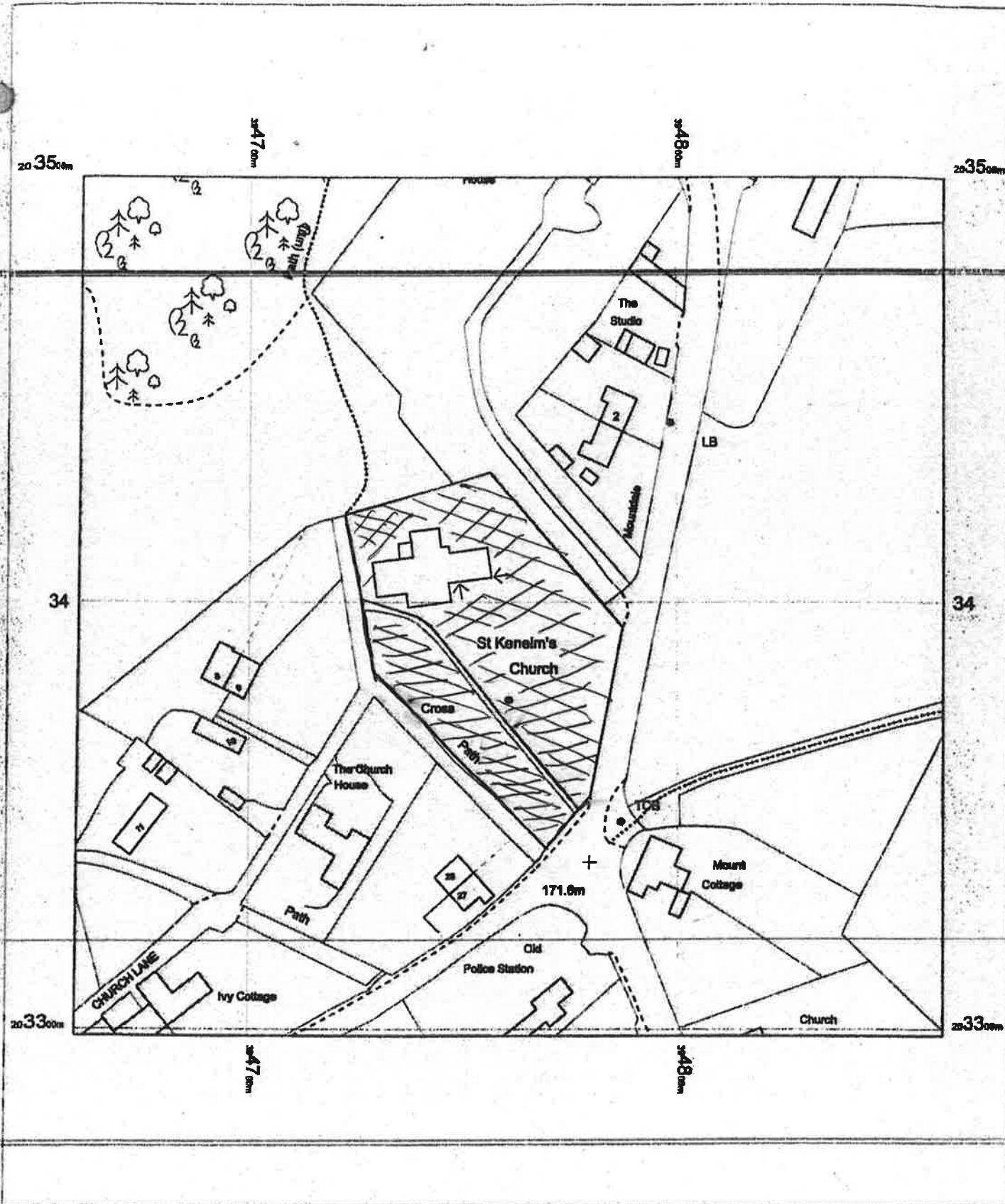
© Crown Copyright and database rights 2016. Ordnance Survey 100018803

Church of All Hallows, Tillington
Scale: 1:1250
Printed on: 23/3/2017 at 15:06 PM

*All Hallows
Churchyard
= Area to be closed*



© Chichester District Council



OS MasterMap 1250/2500/10000 scale
 19 February 2016, ID: HMC-00503896
 www.themapcentre.com

1:1250 scale print at A4, Centre: 394761 E, 203398 N

© Crown Copyright Ordnance Survey. Licence no 100018971

